





















# Illustrated Inventory of Round and Multi-Sided Barns in Saskatchewan

				
Abernethy	Aneroid	Arborfield	Arcola (Wilmar)	Asquith
	<i>No Image Available</i>			
Davis	Day Star First Nation (near Punnichy)	Drake	Drinkwater	Estuary
			<i>No Image Available</i>	
Glen Ewen	Govan	Grand Coulee	Gravelbourg	Indian Head
			<b>First Round Barn in Saskatchewan - Erected 1882</b>	
Lacadena	Lang	Stone Round Barn		Lanigan
				
Mystery Barn ?	Pense	Regina	Regina	Rouleau
	<i>No Image Available</i>	<i>No Image Available</i>		
Saskatoon	St. Benedict	Semans	Santaluta	Tuxford

# About the Project

This inventory is an on-going research project, jointly initiated by my colleague and friend, Bob Burke, and me in the early 1980s in order to place the historic Bell Barn at Indian Head into a provincial context of other similar structures.


Due to the difficulty of finding more specific information on many of these barns, we have not been able to include essential information, such as dates of construction, the barn designers or builders, and historic or recent images.

**First Nation Barns:** We have located a reference to seven octagonal barns (stables / cattle sheds/) being constructed around 1901-02 on the Day Star First Nation, situated north of Punnichy. The first was by an aboriginal councilor named Kinequan. These structures are the only multi-sided barns that have been found to date on First Nation lands, and I encourage anyone who has information on or images of these barns to contact me.

## The Project Researchers:



**Bob Burke**



**Frank Korvemaker**

**Bob Burke** was born in Liverpool, England in 1932, and initially served in the British Armed Forces. He became a teacher and taught at the Irish Christian College that he attended as a boy. After he moved to Canada with his wife Maureen and their three children in 1966, Bob became an English teacher and taught in Coronach before working at the Pasqua Hospital, Regina and then for several departments within the Saskatchewan Government. He joined the Heritage Branch in 1983 as a Research Historian, documenting and researching historic buildings throughout the province. In addition, he conducted more in-depth research on the history of Electric Power Plants, Dominion Telegraph Stations, Water Towers, Land Titles Buildings, and Round and Multi-Sided Barns. For some years he also worked at the Royal Saskatchewan Museum and at Government House Provincial Heritage Property. He retired in 1996 and died in 2006.

**Frank Korvemaker** was born in Baarn, Holland in 1947 and the family moved to Ville LeMoyne, Quebec (near Montreal) in 1954. He worked as an historic sites archaeologist with the National Historic Sites Service (Parks Canada) from 1967-72; as an historian with the Alberta Historic Sites Service (Alberta Culture) from 1973-79; as an historian with the Heritage Branch (Sask. Parks, Culture & Sport) from 1979-2004; and as an appraisal archivist with the Saskatchewan Archives Board from 2004-2013, when he retired. He specializes in construction history and has been actively involved with preservation of the Claybank Brick Plant National Historic Site and the round stone Bell Barn at Indian Head. He was the principal photographer for *Historic Architecture of Saskatchewan* and co-authored two books with Margaret Hryniuk and Larry Easton: *Legacy of Stone: Saskatchewan's Stone Buildings*, and *Legacy of Worship: Places of Worship in Rural Saskatchewan*.

If you have any information on any of Saskatchewan's round or multi-sided barns, or know of others that are not listed but exist or existed in the province, please contact me.

**Frank Korvemaker**, M.S.M.; SAA (Hon)  
Ret'd Archivist / Construction Historian  
59 Compton Road  
Regina, Saskatchewan  
S4S 2Y2

\* Photo originally taken for the Heritage Conservation Branch, Saskatchewan Parks, Culture & Sport. These images are now housed at the Provincial Archives of Saskatchewan: Accession 2010-211, boxes 10-13.




**Tel:** (306) 586-1405





**e-mail:** [frank@korvemaker.ca](mailto:frank@korvemaker.ca)


**Last Updated:** April 27, 2020





## Illustrated Inventory of Round and Multi-Sided Barns in Saskatchewan





Based on a listing originally compiled by Bob Burke, Heritage Branch, Gov of Sask, Dec. 1992.

Community	Name	Location / Comments
<p>Abernethy</p>  <p>pre 1981</p>	<p><b>Englehardt Stueck Barn</b></p> <p>Date Constructed: c1900</p>	<p>Multi-sided, wood frame with horizontal siding and a stone foundation; ½ mile N of Abernethy; built by carpenter Conrad Krug for Englehardt Stueck. (Abernethy history, p. 443 &amp; 556)</p> <p>Status: Destroyed by fire in 1981</p> <p>Very similar to the Spring-Rice Barn near Pense.</p>
<p>Aneroid</p>  <p>1953 - Local History – p. 8</p>	<p><b>? Barn</b></p> <p>Date Constructed: ?</p>	<p>This multi-sided wood frame barn has a large cupola on the top, as well as a flag pole. It appears to be located within town limits in 1953, near the new rink then under construction.</p> <p>Status: Demolished 1962</p>
<p>Arcola area (Wilmar)</p>  <p>1981– Frank Korvemaker*</p>	<p><b>Howie Barn</b></p> <p>Date Constructed: 1908</p>	<p>Multi-sided, wood frame with vertical wood siding and a stone foundation; located SE of Arcola, near Willmar</p> <p>Status: Destroyed by wind in the 1990s</p>






Community	Name	Location / Comments
<p data-bbox="241 275 363 310">Asquith</p>  <p data-bbox="159 619 448 646">1992– Frank Korvemaker*</p>	<p data-bbox="553 275 855 352"><b>Fielden / Cleghorn Barn</b></p> <p data-bbox="537 396 862 424">Date Constructed: 1923</p>	<p data-bbox="894 268 1503 480">Round, wood frame structure, with horizontal siding; located along Highway 376, NW of Asquith, west side of the highway. Built by Asquith carpenters: Steve Annable and Edgar Salt for Mr. Fielden; sold to James Cleghorn in 1949.</p> <p data-bbox="894 527 1078 554">Status: Extant</p>
<p data-bbox="224 814 383 850">Arborfield</p>  <p data-bbox="159 1110 448 1138">1985 – Frank Korvemaker*</p>	<p data-bbox="597 814 813 850"><b>Hawley Barn</b></p> <p data-bbox="537 894 808 921">Date Constructed: ?</p>	<p data-bbox="894 814 1520 915">Multi-sided (6), with log walls; located east of Arborfield, on grid road east of Highway 23 and 335 junction</p> <p data-bbox="894 961 1516 1026">Status: Demolished 1990s after gradual collapse of the log walls</p>
<p data-bbox="256 1308 350 1344">Davis</p> 	<p data-bbox="602 1308 812 1344"><b>Cherry Barn</b></p> <p data-bbox="537 1388 808 1415">Date Constructed: ?</p>	<p data-bbox="894 1308 1492 1409">Round, wood frame structure with horizontal siding and a stone foundation, near Davis; hay loft collapsed when filled with grain</p>  <p data-bbox="1068 1749 1357 1776">1985– Frank Korvemaker*</p> <p data-bbox="894 1822 1224 1850">Status: stone walls extant</p>





Community	Name	Location / Comments
<p>Day Star First Nation</p> <p>Punnichy area</p> <p>No Image Available</p>	<p><b>Kinequan Barn</b></p> <p>Date Constructed: 1902</p>	<p>Octagonal, log wood barn, located on the Day Star First Nation, north of Punnichy</p> <p>Source: Dept. of Indian Affairs 1903 Annual Report, for year ending June 30, 1902, p. 174.”... during the past year he [Kenequan / Kinequan] has built a large octagon stable, capable of holding a hundred head of cattle, all made of good timber nicely hewn, and the building well finished and complete in every respect... and by setting the example, the other Indians of this band have built good large octagon stables ...”</p> <p>Status: Unknown</p>
<p>Day Star First Nation</p> <p>Punnichy area</p> <p>No Image Available</p>	<p><b>? Barns</b></p> <p>Date Constructed: c.1901-1902</p>	<p>Six additional unidentified octagonal, log wood barns, located on the Day Star First Nation, north of Punnichy</p> <p>Source: Dept. of Indian Affairs 1903 Annual Report, for year ending June 30, 1902, p. 199-200: “. . . eleven new stables and seven cattle sheds octagon shape, roomy, all being strongly built, . . .”</p> <p>Status: Unknown</p>
<p>Drake</p>  <p>1980– Frank Korvemaker*</p>	<p><b>Bartel Barn</b></p> <p>Date Constructed: 1927</p>	<p>Round, wood frame structure with horizontal siding and a stone foundation; located 4 ½ miles west of Drake</p> <p>Status: Extant</p>





Community	Name	Location / Comments
<p data-bbox="217 275 391 306">Drinkwater</p>  <p data-bbox="228 604 380 630">1912 – Post Card</p>	<p data-bbox="591 275 818 306"><b>Sanborn Barn</b></p> <p data-bbox="542 352 846 384">Date Constructed: 1903</p>	<p data-bbox="899 275 1516 380">Round; wood frame structure with vertical siding; along Highway 39, bordering on the east side of town.</p>  <p data-bbox="1068 663 1354 688">1988– Frank Korvemaker*</p>
<p data-bbox="245 852 358 884">Estuary</p>  <p data-bbox="201 1220 407 1245">1986 - Garth Pugh*</p>	<p data-bbox="586 852 824 884"><b>Marshall Barn</b></p> <p data-bbox="542 930 846 961">Date Constructed: 1919</p>	<p data-bbox="899 852 1479 957">Round, wood frame structure, vertical siding; located NW of Estuary, in Saskatchewan, but near Empress, Alberta</p> <p data-bbox="899 999 1219 1031">Destroyed by wind: 1993</p>
<p data-bbox="220 1446 388 1478">Glen Ewen</p>  <p data-bbox="196 1801 412 1827">1986 – Garth Pugh*</p>	<p data-bbox="561 1446 850 1478"><b>MacFarlane Barn</b></p> <p data-bbox="542 1560 846 1591">Date Constructed: 1915</p>	<p data-bbox="899 1440 1511 1472">Round, wood frame structure, horizontal siding.</p> <p data-bbox="899 1514 1227 1545">Status: Demolished: 2006</p>




Community	Name	Location / Comments
<p style="text-align: center;">Govan</p>  <p style="text-align: center;">1984– Frank Korvemaker*</p>	<p style="text-align: center;"><b>Van Luven Barn</b></p> <p>Date Constructed: c1907 in Strasbourg area; moved to Govan area in 19 __.</p>  <p style="text-align: center;">Building the barn Govan Local History – p. 202</p>	<p>Multi-sided (12), wood frame structure, with horizontal siding; located north of Govan, just west of Highway 20</p> <p>“Garrett Neely, from Selby, Ont. , first came to Govan in the early 1900’s and took up his homestead west of town. However, he lived in Strasbourg for a couple of years. Garrett moved his family from Selby to Govan, at that time moving the round barn from Strasbourg, where it had been built. The round barn is. . . now owned and resided on by his grandson, Lawrence Van Luven and his wife, Frances.” “Last Mountain Echoes” p. 173.</p> <p>Status: Extant in 1985</p>
<p style="text-align: center;">Grand Coulee</p>  <p style="text-align: center;">Keith Knox collection</p>	<p style="text-align: center;"><b>Linnen Barn</b></p> <p><b>Date Constructed: ?</b></p>	<p>Round; wood frame structure with vertical siding; just north of Highway 1 (TransCanada), south of Grand Coulee</p> <p>Status: Demolished: ca. 1959-60</p> 
<p style="text-align: center;">Gravelbourg</p> <p style="text-align: center;"><b>? Barn</b></p> <p><b>No Image Available</b></p>	<p>Date Constructed: ?</p>	<p>Design unknown</p> <p>Status: Demolished</p>






Community	Name	Location / Comments
<p data-bbox="256 275 350 306">Harris</p>  <p data-bbox="159 617 451 642">1985 – Frank Korvemaker*</p>	<p data-bbox="581 275 829 306"><b>Boyd Pig Barn</b></p> <p data-bbox="540 352 854 384">Date Constructed: 1940</p>	<p data-bbox="898 275 1398 306">Design unknown; built by W.T. Brown</p> <p data-bbox="898 348 1179 380">Status: Extant in 1985</p>
<p data-bbox="212 762 396 793">Indian Head</p>  <p data-bbox="94 1125 375 1150">2010 – Frank Korvemaker</p>	<p data-bbox="630 783 781 814"><b>Bell Barn</b></p> <p data-bbox="540 856 854 926">Date Constructed: 1882 Reconstructed: 2009-10</p>  <p data-bbox="548 1203 862 1262">With original cupola – c1884 Sk. Archives: R-B4900-3</p>	<p data-bbox="898 783 1511 884">Round; with stone walls, located about 1 mile N of Indian Head, along Highway 56; was the oldest barn in Saskatchewan</p>  <p data-bbox="1068 1224 1349 1249">2006 – Frank Korvemaker</p> <p data-bbox="898 1314 1422 1346">Status: Dismantled in 2008; reconstructed 2010</p>
<p data-bbox="232 1476 375 1507">Lacadena</p>  <p data-bbox="159 1850 451 1875">1998 – Frank Korvemaker*</p>	<p data-bbox="654 1476 764 1507"><b>? Barn</b></p> <p data-bbox="540 1556 813 1587">Date Constructed: ?</p>	<p data-bbox="898 1476 1430 1545">Multi-sided barn, located 1.1 km north of Lacadena on west side of Highway 342</p> <p data-bbox="898 1587 1179 1619">Status: Extant in 1998</p>

Community	Name	Location / Comments
<p data-bbox="261 275 342 310">Lang</p>  <p data-bbox="188 617 415 644">Local History, p. 452</p>	<p data-bbox="594 275 818 310"><b>Winkler Barn</b></p> <p data-bbox="540 352 823 422">Date Constructed: pre 1916</p>	<p data-bbox="898 268 1273 296">Round, wood frame structure</p> <p data-bbox="898 342 1312 369">Status: Burned down: ca. 1940s</p> 
<p data-bbox="240 821 367 856">Lanigan</p>  <p data-bbox="159 1203 448 1230">1981– Frank Korvemaker*</p>	<p data-bbox="570 821 846 856"><b>Termuende Barn</b></p> <p data-bbox="540 898 846 926">Date Constructed: 1917</p>	<p data-bbox="898 821 1507 926">Round; wood frame structure, vertical siding; located about 6 miles east of Lanigan; part of U of Sask. Agricultural program</p> <p data-bbox="898 968 1182 995">Status: Extant in 2000</p>
<p data-bbox="248 1430 358 1465">Leader</p>  <p data-bbox="151 1808 453 1835">Bill Armstrong - <span style="background-color: yellow;">          </span></p>	<p data-bbox="618 1430 797 1465"><b>? Pig Barn</b></p> <p data-bbox="540 1507 797 1535">Date Constructed: ?</p>	<p data-bbox="898 1430 1312 1457">Round; concrete block structure.</p> <p data-bbox="898 1503 1227 1530">Status: Extant in _____.</p>

Community	Name	Location / Comments
<p>Pense</p>  <p>Canada Scrapbook, Sask Archives</p>	<p><b>Spring-Rice Barn</b></p> <p>Date Constructed: ?</p>	<p>Multi-sided wood frame barn, on a stone or concrete foundation, with a cupola on the roof; located near Pense.</p> <p>Very similar to the Stueck Barn at Abernethy</p> <p>Status: Unknown</p>
<p>Regina area</p>  <p>1980– Frank Korvemaker*</p>	<p><b>Buffalo Lookout Barn</b></p> <p>Date Constructed: ?</p>	<p>Round; wood frame structure; horizontal siding; 2-3 miles east of Regina on Highway 1; reportedly cut in half and moved here from Prince Albert area – now used as a recreation facility within a campground.</p> <p>Status: Extant 2020</p>
<p>Regina area</p>  <p>Sk. Archives: R-C3399 (W. Baker)</p>	<p><b>Coe / Zora Barn</b></p> <p>Date Constructed: ?</p>	<p>Round; wood frame structure, horizontal siding, located about 4 miles North of Regina. One of a dozens of round barns built by Emery McNamee &amp; Sons of Knightstown, Indiana throughout Indiana, Montana and Saskatchewan early in the 20<sup>th</sup> century.</p>  <p>Status: Destroyed by tornado before 1990</p>

Community	Name	Location / Comments
<p>Rouleau</p>  <p>1980– Frank Korvemaker*</p>	<p><b>Parmenter / Larsen Barn</b></p> <p>Date Constructed: c.1910-11</p>	<p>Round, wood frame structure; horizontal siding; lower section removed and remainder converted into a machine shed; located SW of Rouleau.</p>  <p>Photo: Dave Mortensen</p> <p>Status: Extant in 2019</p>
<p>Saskatoon area</p>  <p>1992-93 Ches Anderson, Saskatoon</p>	<p><b>Binnington Barn</b></p> <p>Date Constructed: ?</p>	<p>Multi-sided frame structure, located near Saskatoon</p> <p>Status: Unknown</p>
<p>St. Benedict</p> <p><b>No Image Available</b></p>	<p><b>Reinhart Barn</b></p> <p>Date Constructed: ?</p>	<p>Multi-sided;</p> <p>Status: Unknown</p>
<p>Semans</p> <p><b>No Image Available</b></p>	<p><b>Booth Barn</b></p> <p>Date Constructed: ?</p>	<p>Round</p> <p>Status: Demolished</p>

Community	Name	Location / Comments
<p>Sintaluta area</p>  <p>Local History – p. 814</p>	<p><b>Thompson Barn</b></p> <p>Date Constructed: ?</p>	<p>Round, wood frame barn located in the Qu'Appelle Valley, north of Sintaluta.</p> <p>Status: Unknown</p>
<p>Tuxford</p>  <p>1986– Frank Korvemaker*</p>	<p><b>Winn Barn</b></p> <p>Date Constructed: ?</p>	<p>Round, wood frame structure, vertical siding; located southwest of Tuxford</p> <p>Status: Collapsed</p>
<p>Unknown Location</p>  <p>2017 – Marion Fleming</p>	<p><b>? Barn</b></p> <p>Date Constructed: ?</p>	<p>Multi-sided, wood frame structure, with many windows, and a large cupola, located _____</p> <p>Status: Unknown</p>